SNOWMASS VILLAGE TRAILS

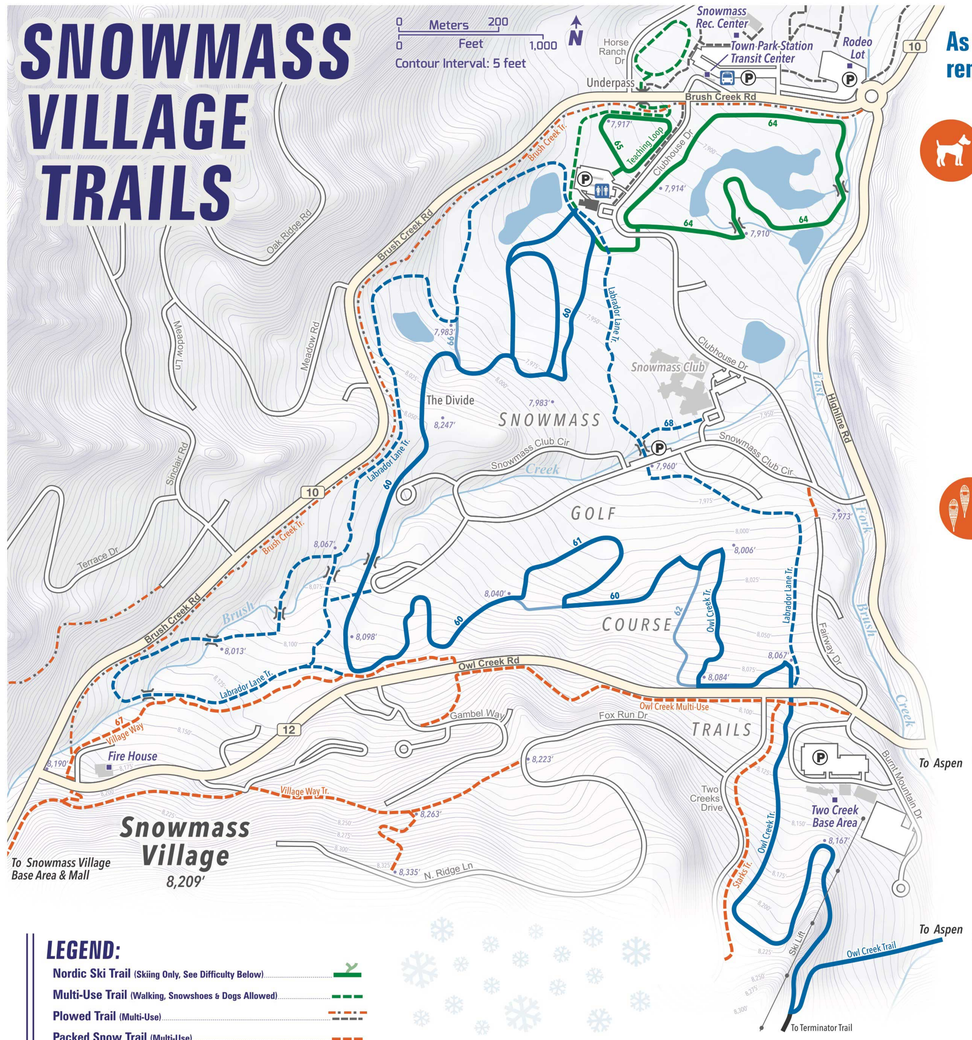

As you are out on our trail system, please remember the following rules:

Dogs

- Dogs are only allowed on a select number of trails, see the dashed lines on our trail maps.
- Please remember to pick up after your dog.
- We have several leash zones in and around the Nordic centers. For health and safety, please keep dogs leashed in these areas.
- The Town of Snowmass Village has a leash law, so please keep your dog leashed while on the Snowmass Trails.
- Around Aspen on the Bernese Blvd and the Marolt Open Space, please keep your dog under voice control and in your sight.

Snowshoeing and Walking

- Walkers are allowed on the two dog trails in Aspen and Snowmass, and also on the Marolt Open Space. The Rio Grande Trail is another great option for winter walking or snowshoeing. Otherwise we ask that you use all of our other trails with skis on your feet.
- Snowshoeing is allowed on our groomed trails, but please do not walk on the classic ski tracks, and stay to the edge of the trail, especially in soft conditions.

Bikes

- Fat tire (or road bikes) are not permitted on the Nordic ski trail system, with the exception of the Rio Grande Trail and the Marolt Open Space.

Private Property

RESPECT PRIVATE PROPERTY

- Many of our trails cross private property, and we are grateful for the support of local landowners. Skiing off trail jeopardizes our access to ski, so please stay on the groomed trail, especially on the Owl Creek Trail.

Motorized Vehicles

- No motorized vehicles are allowed on the trail system.

LEGEND:

- Nordic Ski Trail (Skiing Only, See Difficulty Below)
- Multi-Use Trail (Walking, Snowshoes & Dogs Allowed)
- Plowed Trail (Multi-Use)
- Packed Snow Trail (Multi-Use)
- Non-maintained Trail (Backcountry Trail - Use Caution)
- Trail - Adjacent To or Through Private Land
- Trail Number or Name 10 17
- Fat Bike Friendly Trail
- Parking
- Hospital
- Restrooms
- Bus Stop
- Trail Difficulty (Skiing)
  - Easiest
  - Intermediate
  - Difficult

SNOWMASS LOOP (60) PROFILE:

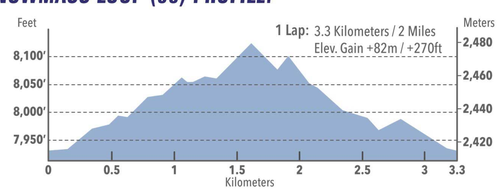

ASPEN TRAILS

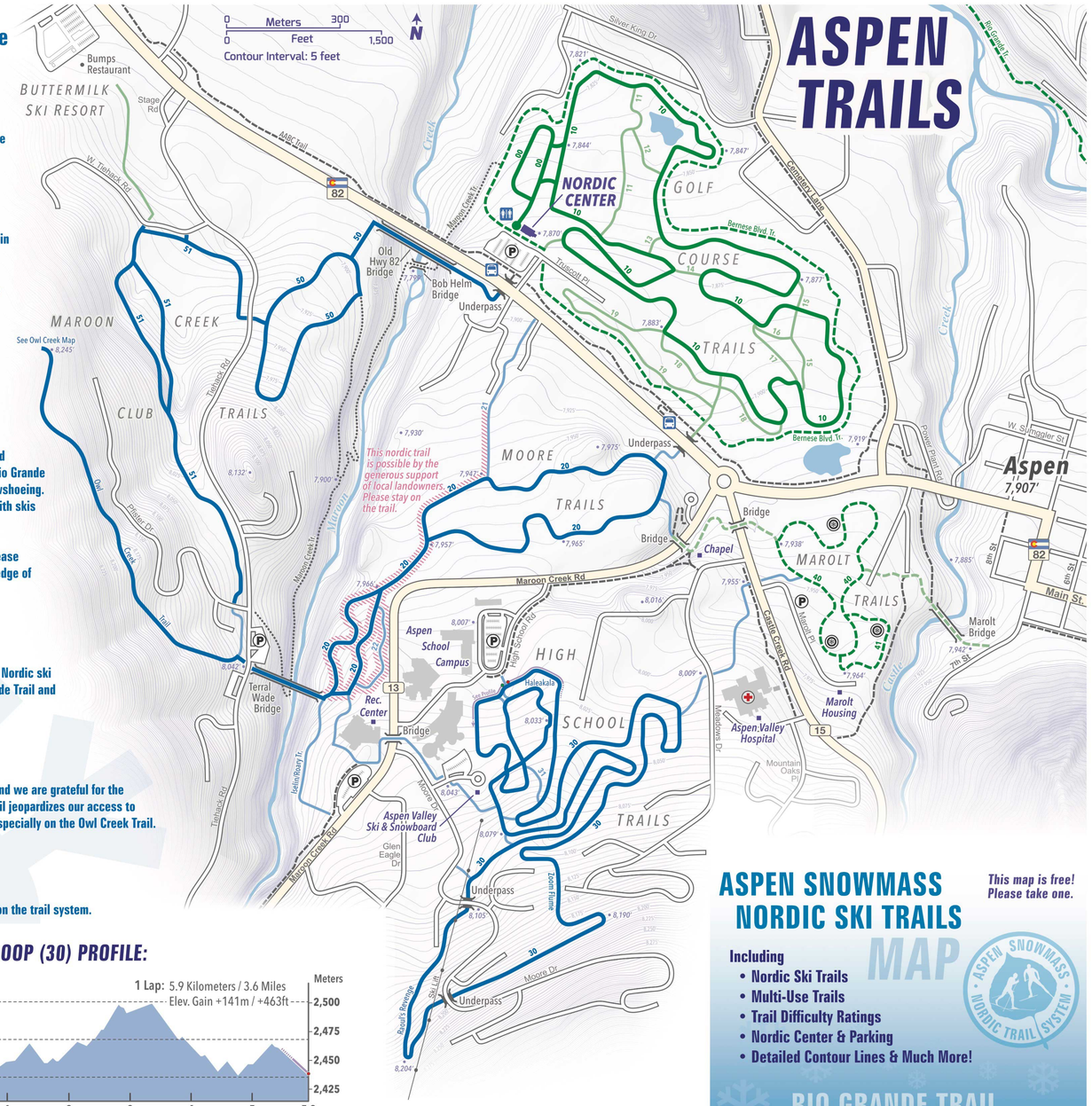

HIGH SCHOOL LOOP (30) PROFILE:

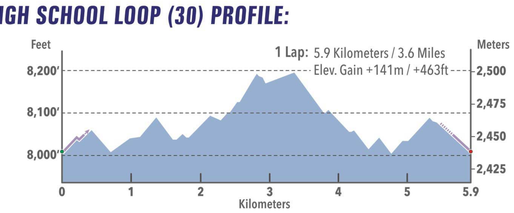

ASPEN SNOWMASS NORDIC SKI TRAILS MAP

This map is free! Please take one.

Including
- Nordic Ski Trails
- Multi-Use Trails
- Trail Difficulty Ratings
- Nordic Center & Parking
- Detailed Contour Lines & Much More!

RIO GRANDE TRAIL
ASPEN
NORTH STAR PRESERVE
OWL CREEK TRAIL
SNOWMASS
BASALT
VILLAGE

Free!

OWL CREEK TRAIL

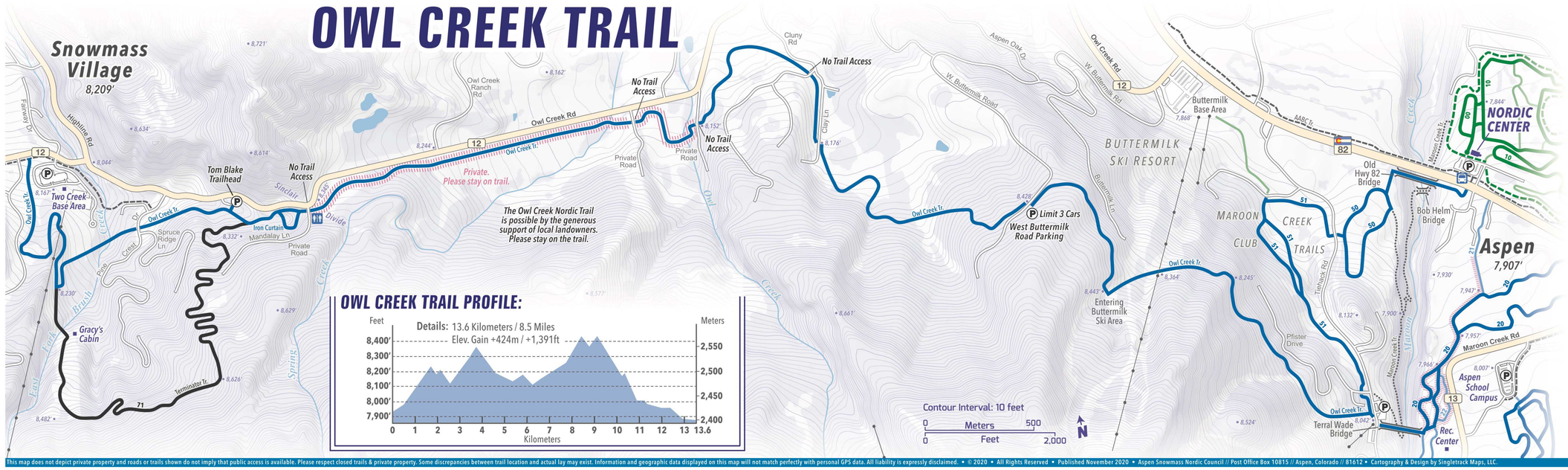

OWL CREEK TRAIL PROFILE:

Aspen Snowmass Nordic Ski Trails Map

www.AspenNordic.com

This map does not depict private property and roads or trails shown do not imply that public access is available. Please respect closed trails & private property. Some discrepancies between trail location and actual lay may exist. Information and geographic data displayed on this map will not match perfectly with personal GPS data. All liability is expressly disclaimed. • © 2020 • All Rights Reserved • Published November 2020 • Aspen Snowmass Nordic Council // Post Office Box 10815 // Aspen, Colorado // 81612 • Cartography & Design by Singletrack Maps, LLC.

Your Nordic Trail Advocates

Our Nordic Trail System began over 30 years ago with a few volunteers setting tracks with a snowmobile on the Aspen Golf Course. This group has grown and developed into the Aspen Snowmass Nordic Council, a 501(c)(3) whose main mission is to advocate for and guide the ski trail system. The volunteer board is comprised of community members, and elected officials, and reflects the diverse interests of cross country skiing in the valley.

As a nonprofit, the Nordic council also accepts donations that are used to augment the Pitkin County Open Space and Trails funding, and your donations have been used for a variety of projects such as planting trees for shade along the trails, or the purchase of trail signs and trail maps. Please visit www.AspenNordic.com for more information!

Have Fun, Be Safe

* Remember sunscreen, water, and warm layers, especially if you are venturing onto the Owl Creek Trail.

BASALT TRAILS

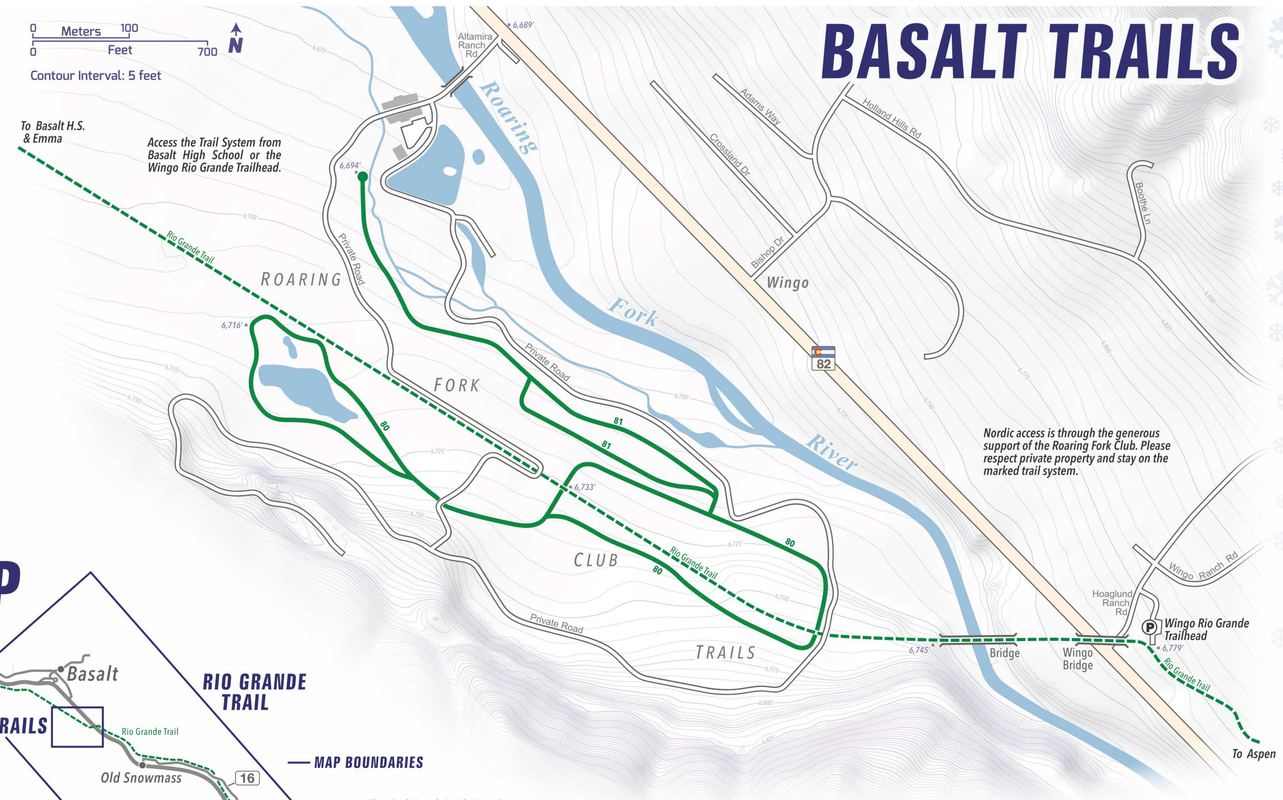

THE RIO GRANDE TRAIL

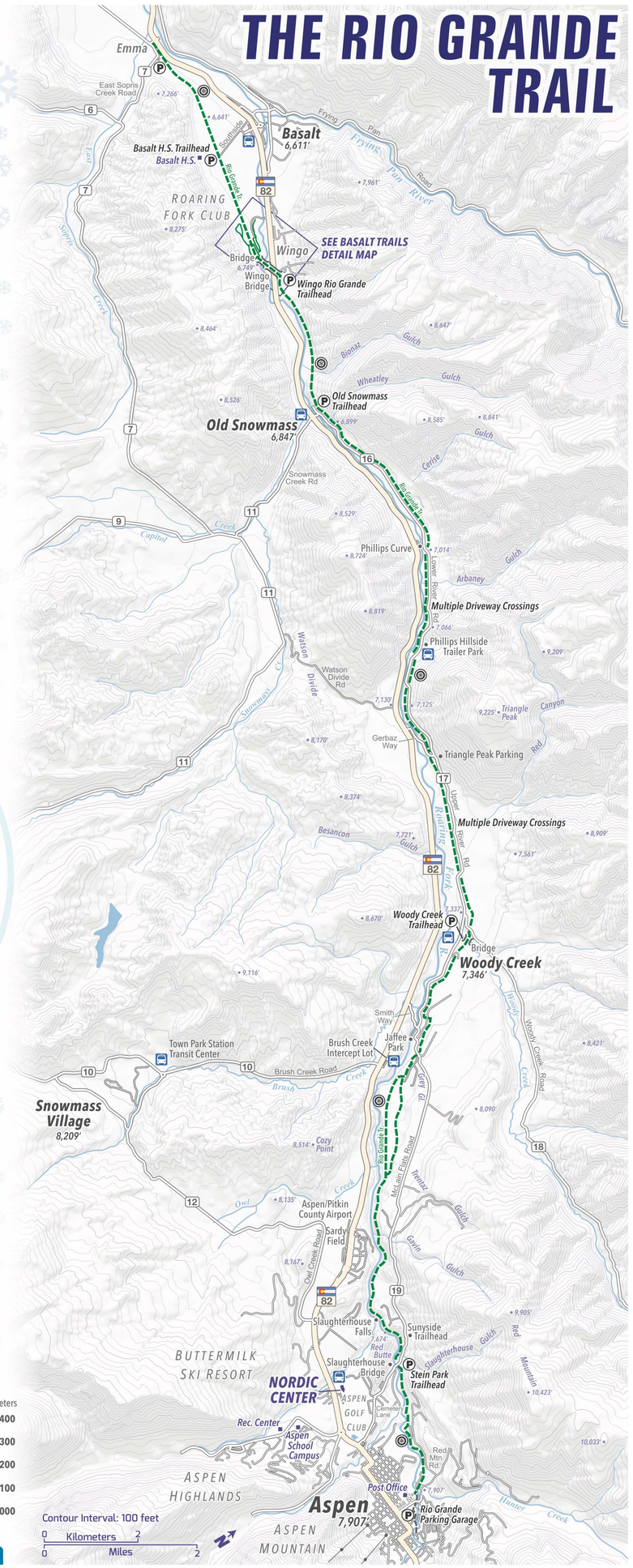

AREA MAP

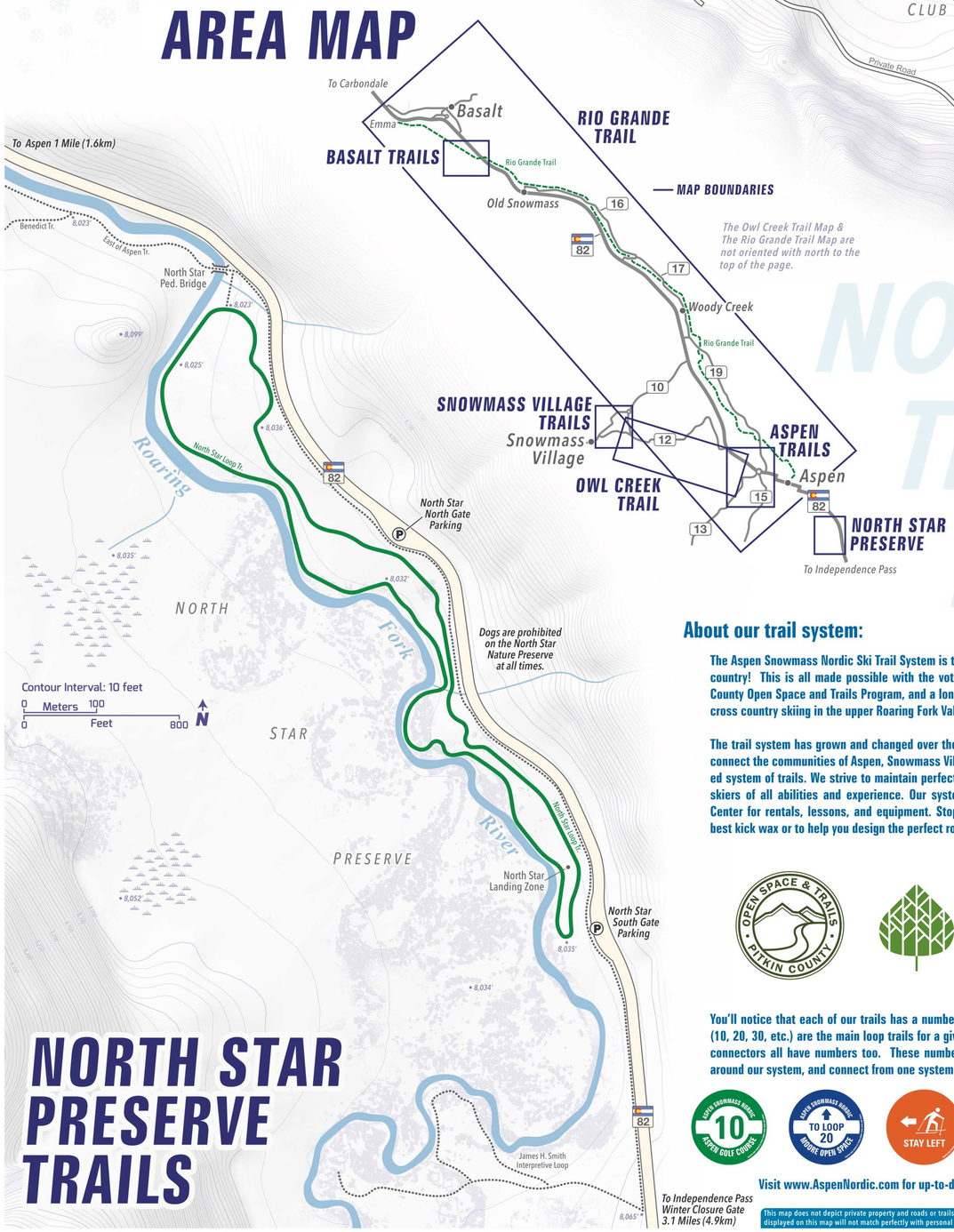

The Owl Creek Trail Map & The Rio Grande Trail Map are not oriented with north to the top of the page.

NORTH STAR PRESERVE TRAILS

About our trail system:

The Aspen Snowmass Nordic Ski Trail System is the largest free trail system in the country! This is all made possible with the voter-approved funding of the Pitkin County Open Space and Trails Program, and a long history of community supported cross country skiing in the upper Roaring Fork Valley.

The trail system has grown and changed over the years, and now we are proud to connect the communities of Aspen, Snowmass Village, and Basalt with an integrated system of trails. We strive to maintain perfect trails for both skate and classic skiers of all abilities and experience. Our system hosts a fully-outfitted Nordic Center for rentals, lessons, and equipment. Stop in for recommendations on the best kick wax or to help you design the perfect route for your day's ski outing.

OPEN SPACE & TRAILS · PITKIN COUNTY

PARKS & OPEN SPACE · CITY OF ASPEN

You'll notice that each of our trails has a number. Those numbers ending in zeros (10, 20, 30, etc.) are the main loop trails for a given area. The little side trails and connectors all have numbers too. These numbers should help you find your way around our system, and connect from one system of trails to the next.

ASPEN SNOWMASS NORDIC 10 ASPEN GOLF COURSE · ASPEN SNOWMASS NORDIC TO LOOP 20 NORDIC OPEN SPACE · STAY LEFT · RETURN TO NORDIC CENTER · ROAD CROSSING AHEAD

Visit www.AspenNordic.com for up-to-date trail conditions and grooming reports.

LEGEND:

- Nordic Ski Trail (Skiing Only, See Difficulty Below)
- Multi-Use Trail (Walking, Snowshoes & Dogs Allowed)
- Plowed Trail (Multi-Use)
- Non-maintained Trail (Backcountry Trail - Use Caution)
- Trail Number or Name 80
- Fat Bike Friendly Trail
- Parking
- Hospital
- Restrooms
- Bus Stop
- Trail Difficulty (Skiing)
  - Easiest
  - Intermediate
  - Difficult

RIO GRANDE TRAIL PROFILE:

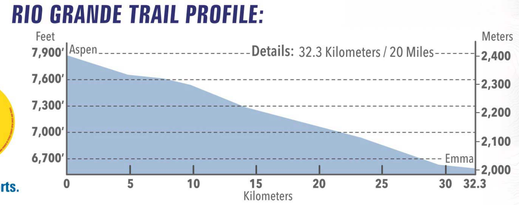

This map does not depict private property and roads or trails shown do not imply that public access is available. Please respect closed trails & private property. Some discrepancies between trail location and actual lay may exist. Information and geographic data displayed on this map will not match perfectly with personal GPS data. All liability is expressly disclaimed. • © 2020 • All Rights Reserved • Published November 2020 • Aspen Snowmass Nordic Council // Post Office Box 10815 // Aspen, Colorado // 81612